







**S 1st Street - St. Helens Street Intersection Closure
Traffic Control Map**

PLAN VIEW
SCALE: HORZ. 1" = 100'

LEGEND	
	No Parking
	Pedestrian Crosswalk
	Temp. ADA Parking
	Construction Zone